

Selby district profile

Prepared November 2016

Selby Summary

Selby district is a mainly rural area with market towns (Selby, Tadcaster and Sherburn-in-Elmet)

Selby town has two neighbourhoods which are among the 20% most deprived in England

House prices and the cost of living are lower than neighbouring authority areas. Transport links are good. Almost half of the residents of Selby who are in employment commute to work outside the district

Selby is the most industrial area of North Yorkshire. 19.2% of employees work in manufacturing. The industries include power stations, breweries and glass manufacturing.

Weekly earnings in Selby district are the highest in North Yorkshire



The people of Selby district

86,000 people live in Selby district

33% of the population of Selby district are aged under 30 compared with 37% nationally

2,500 increase in people living in Selby district 2011-2015, the greatest rate of increase in North Yorkshire at 2.2%

Source: 2015 ONS Mid-year population estimates

4.2% of Selby district residents born outside the UK compared with 5.9% NY average

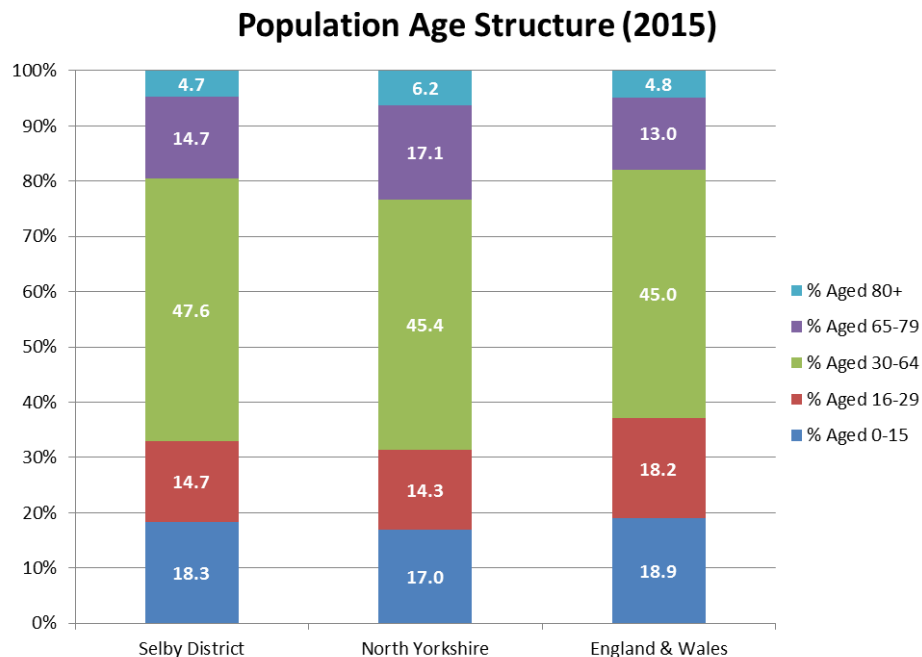
4.8% of the population of Selby town are from white non-British ethnic groups.
1.7% from non-white ethnic groups.

Source: 2011 Census

Change in Old Age Dependency Ratios due to a reducing workforce rather than an increase in numbers of older people

341 people of pension age per 1000 of working age, the lowest Old Age Dependency Ratio in North Yorkshire. Scarborough, the highest, has 488.

Source: 2014 based sub-national population projections



Find more population information on



www.DataNorthYorkshire.org

Selby district – the communities

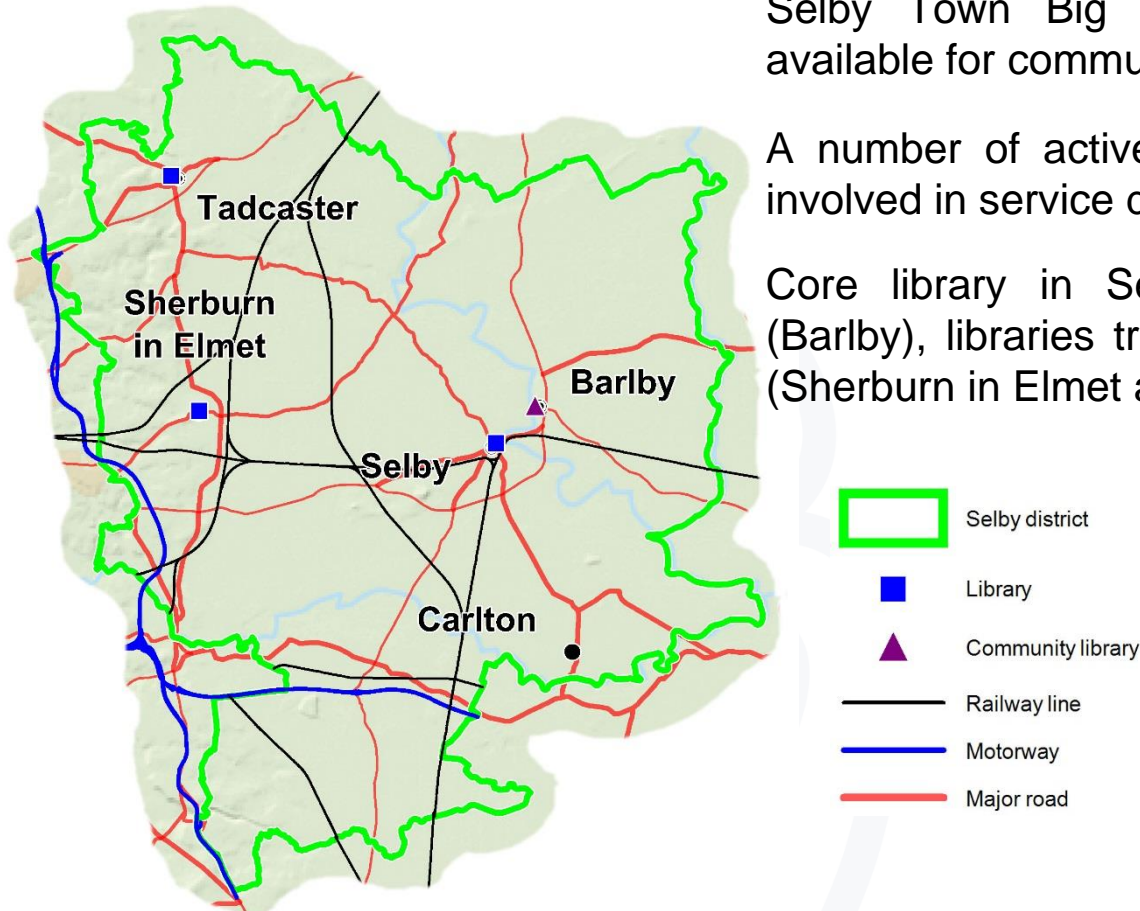
Selby district covers an area of **602** square km. It is mainly a rural area which includes the market towns of Selby, Tadcaster and Sherburn-in-Elmet.

2 LSOAs within 20% most deprived LSOA nationally. Both of these LSOAs are in Selby town and approximately **3,450** people live in these two areas. Source: ONS, IMD 2015

Selby Town Big Local has £1m lottery funding available for community to spend on their priorities.

A number of active Town and Parish Councils are involved in service delivery and partnerships.








Core library in Selby, existing community library (Barlby), libraries transitioning to community libraries (Sherburn in Elmet and Tadcaster).



More opportunities for developing volunteering

Some parts of Selby District have higher levels of deprivation than other parts of North Yorkshire.

Customer groups in Selby

Customer Group		% of		Short description	Location
		Selby	NY		
1		23.8%	9.1%	Working professionals (30-44) with children (0-15). Sizeable detached or semi-detached properties. Multi car households with high degree quals levels. High passport ownership and good health.	Barlby, Barlow, Brayton, Carlton, Cawood, Church Fenton, Cliffe, Drax, Eggborough, Fairburn, Hambleton, Hemingborough, Hirst Courtney, Kellington, Monk Fryston, Newton Kyme, North Duffield, Tadcaster, Thorpe Willoughby, Towton, Riccall, Sherburn-in-Elmet, South Milford, Ulleskelf, Whitley, Wistow
5A		16.9%	8.9%	Married (45-74), detached or semi-detached homes. Near to but outside of the main settlements. Average levels of health.	Barlby, Barlow, Beal, Brayton, Brotherton, Burn, Burton Salmon, Camblesforth, Carlton, Cawood, Chapel Haddlesey, Cliffe, Eggborough, Hambleton, Hemingbrough, Hensall, Kellington, Osgodby, Riccall, Selby, Sherburn-in-Elmet, Tadcaster, Temple Hirst, Thorpe Willoughby
9A		14.3%	7.8%	Families in semis or terraces. Likely to be employed in semi-skilled and unskilled occupations are common.	Barlby, Brayton, Byram, Camblesforth, Carlton, Eggborough, Hemingborough, Selby, Kellington, Riccall, Sherburn-in-Elmet, Tadcaster, Whitley
5B		9.0%	9.0%	Married (45-74), semi-detached housing. Mostly found in towns but with a low population density compared to other urban groups. Administrative and sales occupations.	Brayton, Carlton, Hambleton, Hemingborough, Kellingley, Selby, Sherburn-in-Elmet, South Milford, Tadcaster, Thorpe Willoughby
4A		8.0%	9.4%	Aged 45-74 living in large detached housing. Either retired or work as managers, directors, professionals .	Appleton Roebuck, Barkston Ash, Bilbrough, Bolton Percy, Brayton, Cawood, Escrick, Hensall, Hillam, Little Fenton, Monk Fryston, North Duffield, Riccall, Skipwith, Stutton, Thorganby
9B		6.9%	4.9%	Low income families or lone parents in social rented properties. High rates of benefits take-up. Low qualifications - a third with no formal qualification. Poor health levels.	Brotherton, Selby, Tadcaster
2B		4.9%	8.6%	Couples (45-64) with large detached homes, agricultural, managerial, professional or skilled trades occupations. Self employment, home working and degree level qualifications higher than average. Low population density in small dispersed settlements.	Acaster Selby, Appleton Roebuck, Bickerton, Biggin, Bilton in Ainsty, Camblesforth, Cattal, Cawood, Colton, Gateforth, Healaugh, Hutton Wandesley, Kirkby Wharfe, Little Smeaton, Long Drax, Monk Fryston, Moor Monkton, Newland, Newthorpe, North Duffield, Ryther, HuttonSaxton, Scarthingwell, Stillingfleet, Whitley, Wistow

Customer groups in Selby

Customer Group		% of		Short description	Location
		Selby	NY		
7		4.5%	10.8%	Urban areas in terraced housing, often renting. Ages 30-44, co-habiting or single, some lone parents. Economic activity and benefits take up high. Lower than average car ownership.	Selby, Tadcaster
2A		4.4%	3.7%	Couples (45-64) detached homes, many work in agriculture, hunting and forestry and/or are self employed. Low population density. High car ownership and close to main road corridors.	Birkin, Fairburn, Hambleton, Heck, Hemingbrough, Kelfield, Kirk Smeaton, South Duffield, Walden Stubbs, West Haddlesey, Womersley
8B		2.6%	3.9%	Pensioners in socially rented semis or flats. Many without qualifications.	Brayton, Byram, Selby, Sherburn-in-Elmet, Tadcaster
6B		1.6%	2.3%	Single (25 to 44), private rented flats. One fifth were born outside of the UK.	Selby
3B		1.4%	5.1%	Active younger pensioners (65-84) living in detached homes.	Burn, Selby, Sherburn-in-Elmet
6A		0.8%	2.5%	Low income singles (16-29) in private rented flats	Selby
8A		0.3%	3.1%	Single pensioners living in private or socially rented flats. Some communal establishments.	Tadcaster
4B		0.2%	2.7%	Highly qualified managers, directors and professionals in large flats or detached. Number born outside the UK.	Escrick
2C		0.1%	5.1%	Detached homes many privately rent. Work in agriculture, skilled trades and often self-employed. Very high self-employment levels. Older age profile but health levels good.	Area to the south of Escrick

The economy of Selby

3.1 per 1,000 people in long-term unemployment of working age compared to 2.2 per 1,000 county average

1.0% of working age people in Selby claim Jobseekers Allowance, compared to **1.3%** in Great Britain

Source: ONS (NOMIS), August 2016



Full time weekly earnings for those living in Selby (**£526.50**) and those working in the district (**£519.70**) the highest in the county. Both are significantly higher than North Yorkshire earnings (**£487.70 / £460.10**) and almost equivalent to national levels (**£529.60 / £529.00**).

Source: ONS, ASHE, 2015

Managers and directors (**14.6%**) and skilled trades occupations (**15.0%**) account for a higher proportion of those in employment compared to for Great Britain (**10.4%** and **10.5%**)



Source: ONS, APS, April 2015 to March 2016

34.8% of Selby residents have a qualification equivalent to an undergraduate degree or higher compared to **36.2%** in North Yorkshire and **37.1%** in Great Britain.

Source: ONS, APS, January to December 2015

The economy of Selby

Historically the district's economy has been dominated by agriculture, coal mining and energy industries.



The primary industries (agriculture and mining), with **2.6%** of employees, employ seven times as many people proportionally than in Great Britain and three times the North Yorkshire level.

Industry includes Drax and Eggborough power stations, the three breweries at Tadcaster and the Saint-Gobain Glass manufacturing plant in the south of the district.

Manufacturing employs **19.2%** compared to **11.2%** in the county and just **8.5%** in GB. The position is reversed for the service sector with **70.1%** of employees in Selby compared to **82.5%** in the county and **85.6%** for GB.

Source: ONS, BRES, 2014

Business start-ups are more likely to survive for 3 years in Selby (**61.8%**) than across England as a whole (**57.1%**).



90.1% of Selby businesses are categorised as micro businesses with 0 to 9 employees compared with **88.7%** nationally

Source: ONS, IDBR, 2015

Closure of Power Stations leading to people leaving the area

Closure of Kellington Colliery

Strong relationships with York, West Yorks, East Yorkshire and London

Number of brownfield sites - opportunities for employment

Find more economic data on



www.DataNorthYorkshire.org

Strategic planning and infrastructure



New Nationally Significant Infrastructure Project being prepared for a replacement power station at Eggborough

Community Infrastructure Levy operational.

Local Plan Core Strategy adopted in 2013 identifying Olympia Park as a strategic site.



Plan Selby - Policy and Site Allocation Plan is currently being prepared.



Developer funded highway improvements - A63/A162 roundabout improvement; A19 / A163 roundabout construction at Barlby

Flood risk – constraints on development

Numerous large brownfield sites for potential economic development re-use, including Kellingley Colliery, Gascoigne Wood, Sherburn 2, Olympia Park and former mine sites



Selby Infrastructure Delivery Plan is being reviewed and updated

Infrastructure Delivery Statement - work has commenced on developing a joint approach to agreements for infrastructure funding & delivery to facilitate development of key housing and employment sites

Environment

North Yorkshire Pathways 2 Health project - Public Health funding has allowed Selby Horseshoe route to be improved. Engagement with local stakeholders including GPs to encourage residents to make use of the upgraded facilities.



Public inquiry into NYCC's Definitive Map Modification Order (DMMO) adjourned until October – objection by landowner to establishment of public footpath between Tadcaster viaduct and Wighill Lane



Air Quality - Air Quality Management Area (AQMA), related to traffic on our road network. AQMAs declared at New Street, Selby.

Aspiration to incorporate traffic signals within Selby town onto Urban Traffic Management Control (UTMC) system to manage congestion, improve bus journey times and reduce pollution.

Eggborough Power Station – Carbon Capture Gas

Flooding – Areas at high risk of flooding

Accessibility

Selby borders York, Harrogate, the East Riding of Yorkshire, Leeds, Wakefield and Doncaster

Selby is well connected; M62 to the south, A64 to the north and the A1 to the west.



Selby town has a direct train service to London, York, Leeds, Hull and Doncaster

Electrification of Transpennine route Hull to Manchester - includes lifting Park Street Bridge

Tadcaster Bridge – widening approved, to be completed by end of 2016

Cawood Bridge - discussions ongoing re start date, possibly June 2017

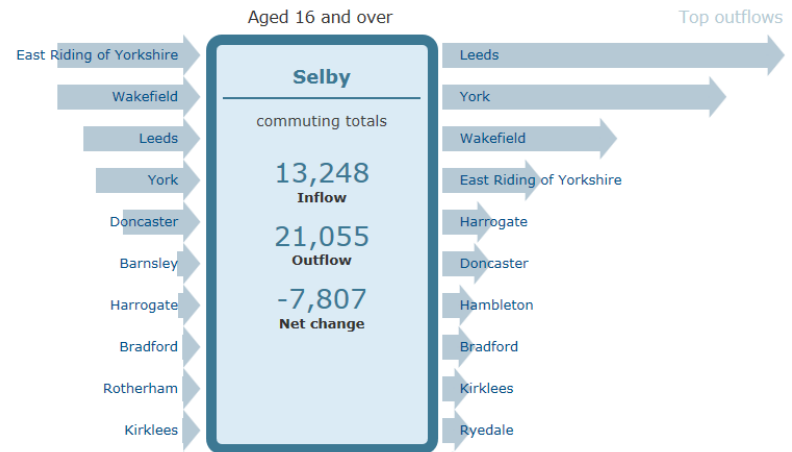
Phase 2 of the Selby Bypass completed. Phase 3 due in 2017.

NYCC to review on-street parking policy in conjunction with SDC

IPT currently reviewing school & public transport in Selby area - contracts to be implemented April 2017



Flows to Leeds and York dominate the commuting patterns of Selby residents



Source: 2011 Census, ONS

48.4% of residents in employment commute out of the district for work. **17.5%** travel to Leeds and **14.4%** to York. The level of out-commuting is **15%** higher than any other district in North Yorkshire

Selby plays an important role in supporting its near city neighbours, by providing a place where its workers want to settle due to its rural nature and good transport links

Housing

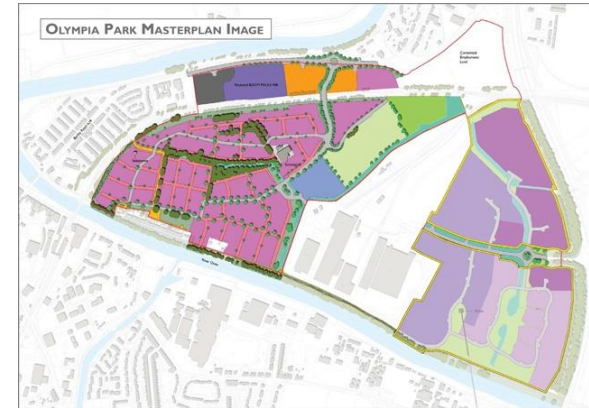
Majority of the residents are homeowners with three quarters owning their home compared to the English average of **63.4%**

Few people live in flats (**7.4%**) many more live in detached (**40.1%**) or semi-detached (**35%**) homes



The average house price in the district is **£189,6509** which is below the English average. However, in order to buy a modest home in the district, a lower paid worker would still need to spend **6.610** times their salary.

Joint feasibility work on public sector led consortium to develop Olympia Park site



Find more housing information on



www.DataNorthYorkshire.org

Olympia Park has not progressed as planned. Plan was for 50:50 housing/employment but private developers have pulled out

Lots of housing development particularly in Selby and Sherburn in Elmet



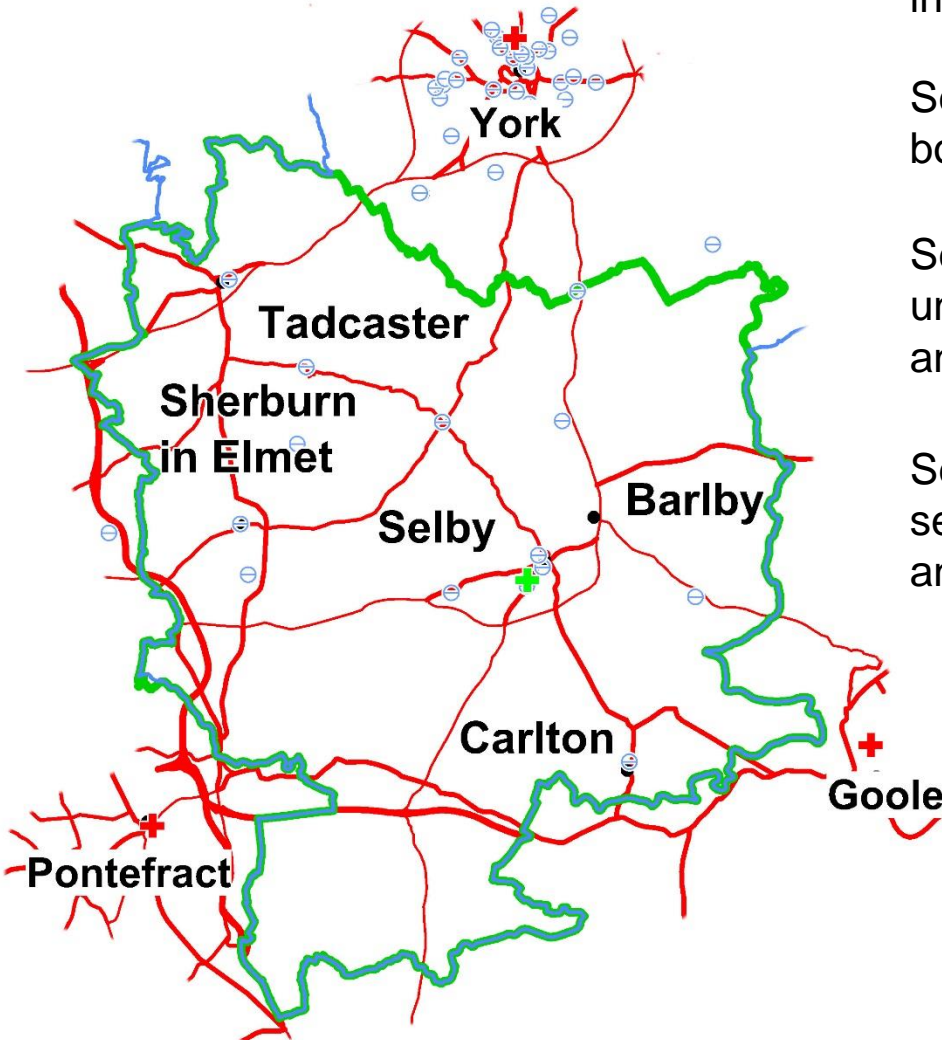
Health services

The area is serviced by York District acute hospitals together with a community hospital in Selby

Selby district and the Vale of York CCG boundaries are not coterminous

Selby is part of Vale of York CCG and it falls under Humber, Coast and Vale Sustainability and Transformation Plan

Selby Hub at Selby Hospital is an integrated service to support people to prevent admissions and support discharge



Health

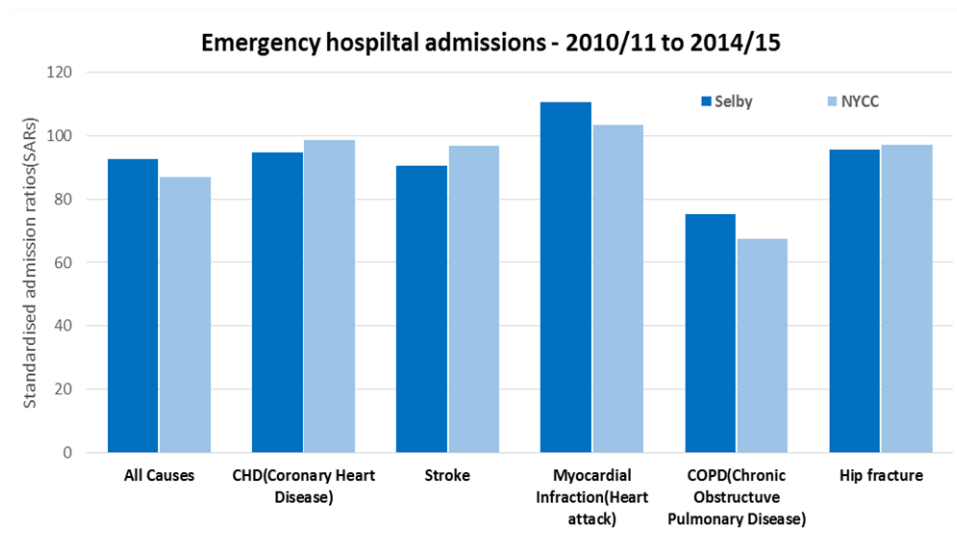
Life expectancy in Selby is a few months less than North Yorkshire average (**6 months** for males and **3 months** for females) [2012-14]

Inequality in life expectancy at birth in Selby, **4.3 years** lower for men and **2.3 years** for women in the most deprived areas of Selby than in the least deprived

Overall health of Selby residents is similar to national average but slightly worse than North Yorkshire average

75 Excess winter deaths (Ewd) in females aged 85+, (48.4 Ewd Index) significantly higher than both NY (24.6) and England average (22.5) in 2011-14

Winter Health Strategic Partnership and Warm & Well in North Yorkshire project aimed to work with partners across the county to reduce excess winter deaths in local areas



407 deaths considered preventable (2012-14) in Selby (161.7 per 100k compared to NY average of 154.0)

7,205 people screened for Bowel Cancer in Selby (53.4%), significantly lower than NY (59.8%) and England average (57.1%)



PH team working with NHS England on **Be Clear on Cancer** campaign to raise local awareness

Health

7 in 10 adults in Selby district are overweight or obese (70%), considerably higher than NY (66.7%) and national average of (64.6%) [2012-14]

PH team funded tier2 weight management programme delivered through DCs. In Selby **1,093** people participated - **43%** achieved sustain weight loss through 12 weeks to 6 months

Healthy weight, healthy lives strategy being launched Oct 2016 works with key stakeholders at local level to tackle adult obesity



1 in 3 Year 6 children were overweight or obese in Selby (**31.4%**) in 2014/15, higher than NY average (30.1%)

The healthy choices offers 121 family support for children in Selby. At the end of the 12 session programme **80%** of children lost weight.

Source: Health Profiles, PHOF 2016, Public Health England

62.2 people per 100,000 residents per year killed or seriously injured on the roads in Selby district, higher than the national average of 39.7

Source: 95alive partnership, 2012-14



149 Chlamydia detections in Selby in 2015 (1,643 per 100k), significantly lower than England average (1,887 per 100k)

Working to improve the screening rate. NY PH team & current provider jointly developed online chlamydia testing for 16-24 year olds now available through Preventx 'Freetest.me' service as well as the YorSexualHealth website.

Selby South and Selby North wards amongst the **highest 20%** in England for teenage pregnancies

Find more health statistics on



www.DataNorthYorkshire.org

Adult social care provision

Residential Care

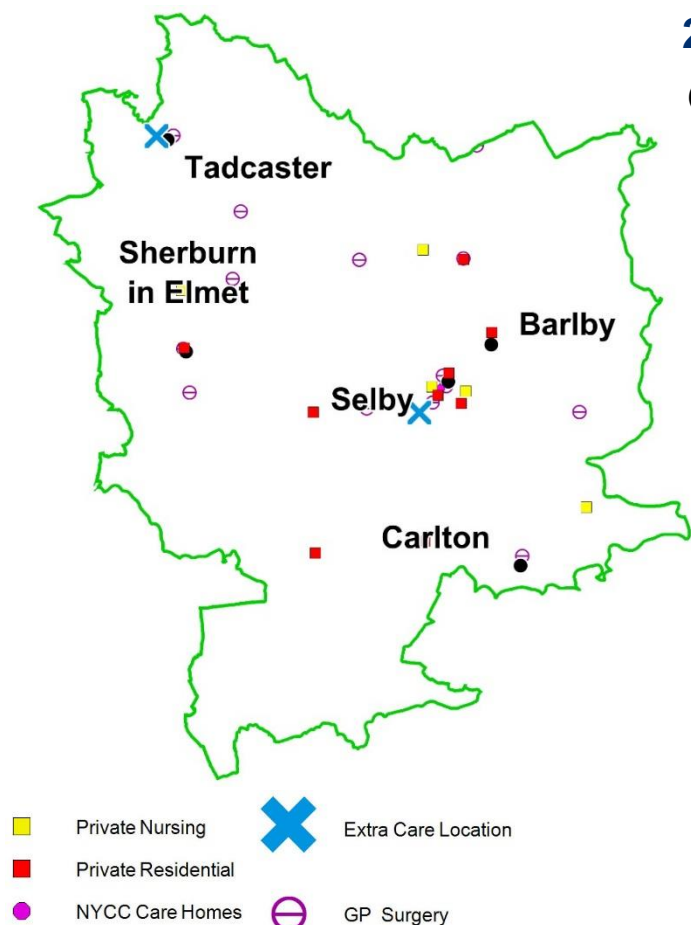
Homes	Total Beds	No. Vacancies	%
18	339	13	3.83%

Nursing Care (includes nursing/residential homes)

Homes	Total Beds	No. Vacancies	%
5	281	8	2.85%

21 vacancies in Selby Residential and Nursing [Mid Sept 2016]

Of the homes with vacancies only **4** will take our rates



Extra Care extra care developments

Good links with acute hospitals out of area.

Strong culture of joint working between partners

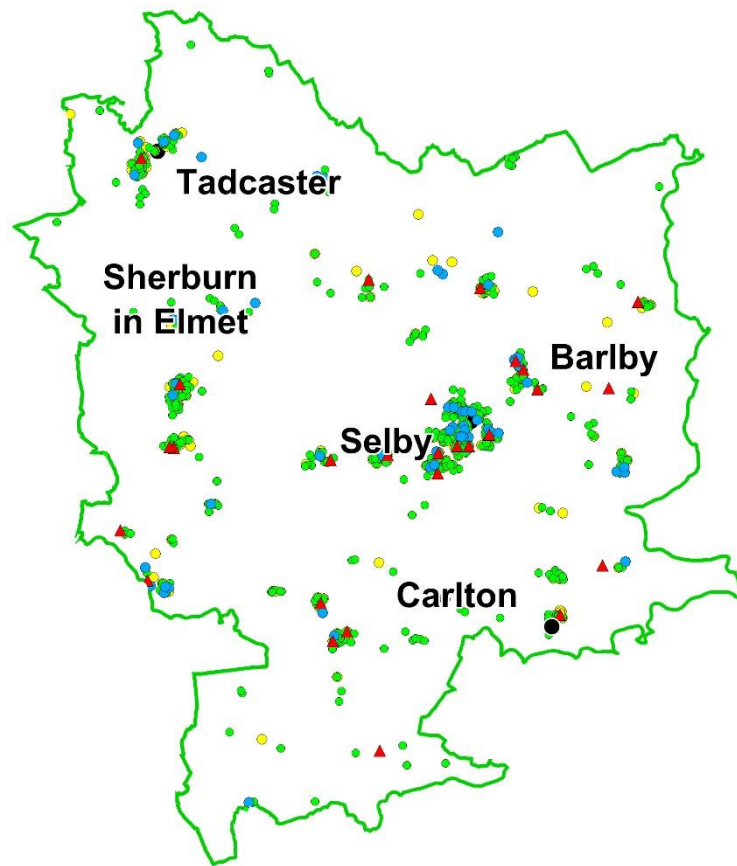
SELBY HUB good example of joint working with NHS

Care market quite fragile - a number of homes have closed

Lack of nursing vacancies

Recruitment and retention of staff - York & Leeds very close and offering better job opportunities

Adult social care customers



1,671 new referrals to Selby teams. (107 referrals per 1000 pop 65+, below the County average of 124 per 1000 pop 65+). [2015-16]

73 admissions to residential and nursing homes for people 65+. (4.69 per 1,000 pop 65+, county average is 5.35 per 1000 pop 65+) [2015-16]

166 OP in permanent residential or nursing care. (10.6 per 1,000 pop 65+ which is less than the county average of 14.3 per 1000 pop 65+.) [as of 31st March 2016]

168 people in receipt of long term home care. (10.8 per 1,000 pop 65+ more than the county average of 9.9 per 1000 pop 65+ and offsets the lower residential and nursing figure) [as of 31st March 2016]

134 people were in receipt of a direct payment with an average cost of £230.74. (3.14 per 1000 pop 65+) [as of 31st Mar 16]

During 2015/16 **1,802** people were assessed or reassessed

30 START packages on going in Selby. (An average per 1000 pop 65+ of 1.9 the county average being 2.0 per 1000 pop 65+). [as of Sept 2016]

A larger proportion of the population have long term conditions related to prior employment i.e. Coal mines putting a strain on the health economy and creating "hot spots" round former mining communities

- ▲ START – 14 Sept 2016 - 34 Clients in receipt of Reablement Services
- Residential, Nursing & Local Authority Clients – 14 Sept 2016 - 199 Clients
- Homecare (exc START) – 14 Sept 2016 - 220 Clients receiving non-reablement service
- Referrals in Year – 2015/16 - 1970 referrals

Schools



200 early years settings,
43 Primary schools, **6**
secondary schools, **2**
independent schools and **1**
further education college.

65.4% achieve a good level of development
at Early Years Foundation Stage, lower
than the county average of 66.6%

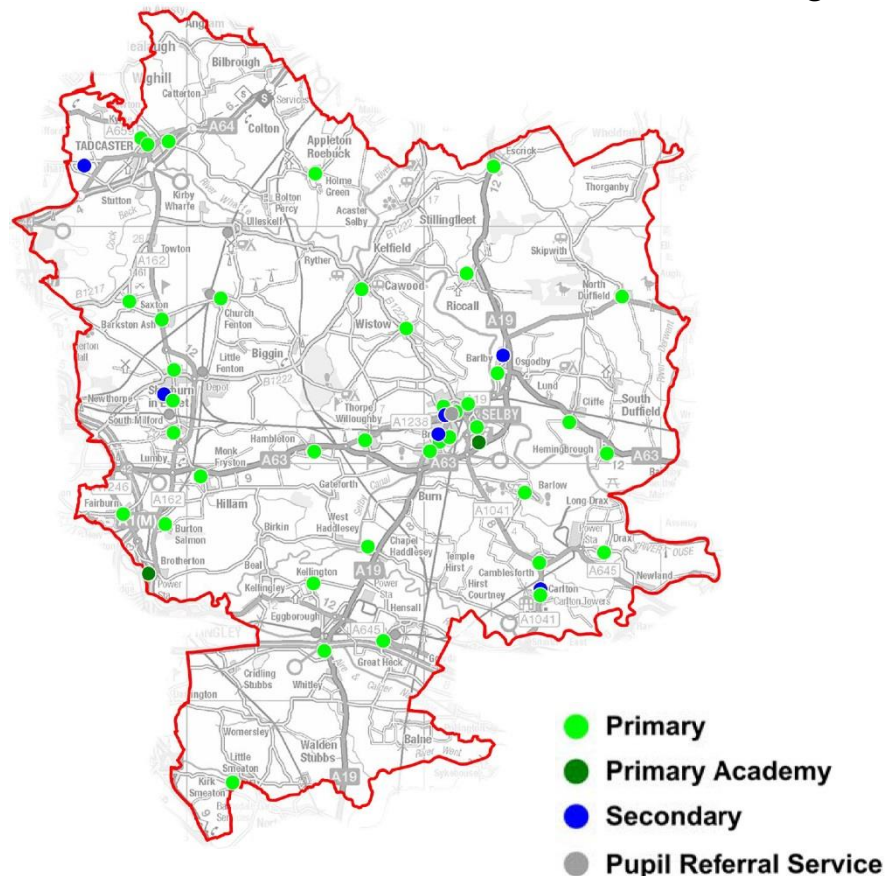
76.1% achieve level 4 or above in
reading, writing and maths - key stage 2,
lower than the county average of 78.9%

58.1% achieve 5 A*-C at GCSE, inc English &
Maths, lower than the county average of 62.4%

Free School Meals 6 achievement gap is **better**
than North Yorkshire average at KS2 L4+ RWM
and at GCSE - 5 A*C inc EM

Source: CYPS, 2015 academic results

The majority of primary and secondary
education in the district are rated as
'Good' by OFSTED with Selby College
rated as 'Outstanding'.



Children & young people


400 open Early Intervention cases (21% of NY total)

36 children are subject to a Child Protection Plan (CPP)

65 Looked After Children

597 Developing Stronger Families open cases (18% of NY total)

Source: CYPS, September 2016



The Income Deprivation Affecting Children Index of the Indices of Deprivation 2015, highlights the **four LSOAs** covering Selby town centre and the area to the west of the River Ouse as being particularly deprived

Growing Up in North Yorkshire Survey (GUNY) pupil responses:



70% watched TV after school on the day before the survey (NY 63%)

51% like being at school 'most of the time' (NY 58%)

64% feel their views and opinions are listened to through a school or class council (NY 57%)

57% think the opinions of young people make a difference to decisions about what they learn in school (NY 51%)

17% have a regular paid job outside school during term-time (NY 25%)

39% had a school meal for lunch on the day before the survey. (NY 46%)

51% want to get training for a skilled job or apprenticeship at the end of Year 11 (NY 45%)

Produced by Policy & Partnerships together with
Business Intelligence, Public Health Intelligence,
HAS Performance & Change and
CYPS Strategy and Commissioning
in consultation with Locality Managers

For more information contact
population.statistics@northyorks.gov.uk